

---

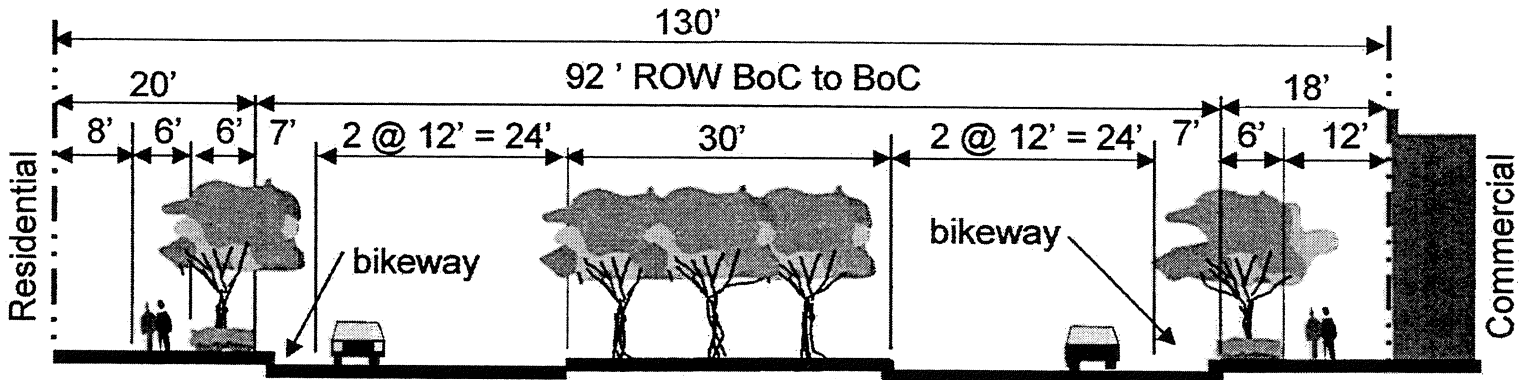
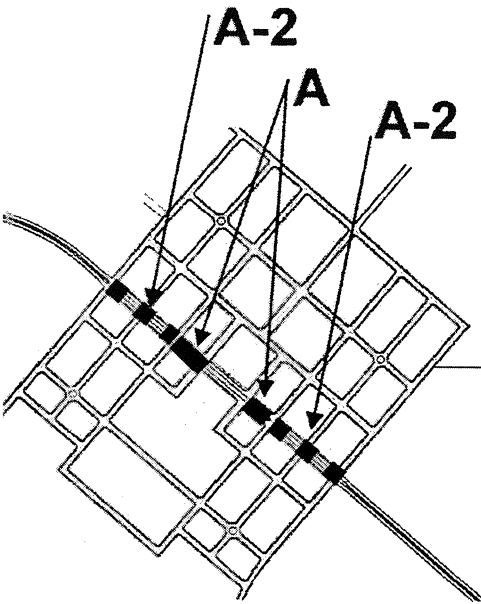
---

**Appendix O**  
**Proposed Street Cross-Sections**

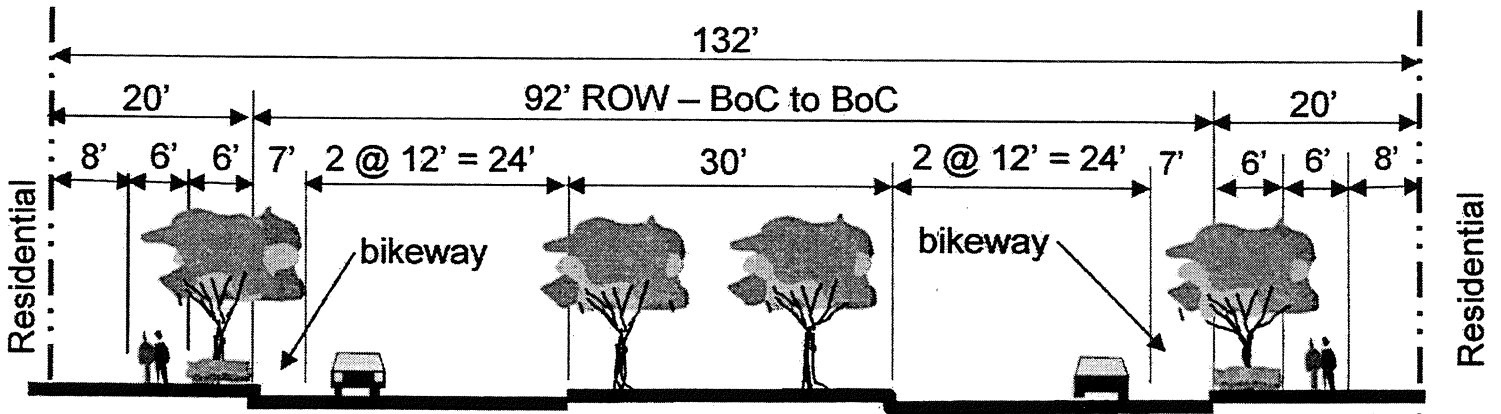
---

---



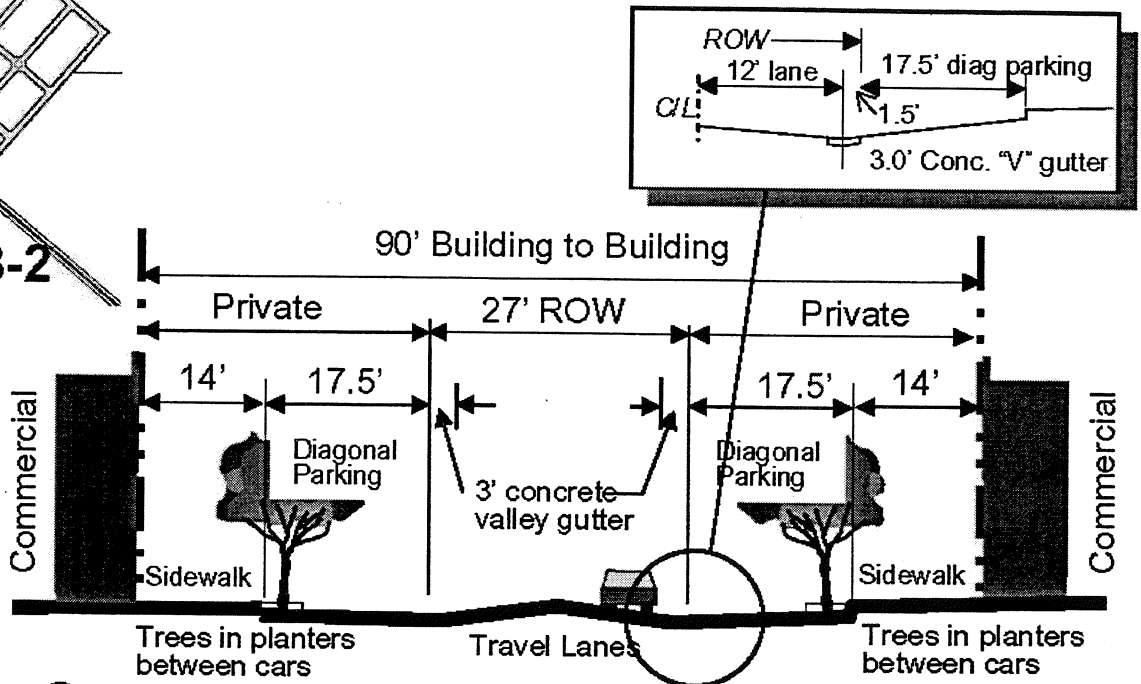
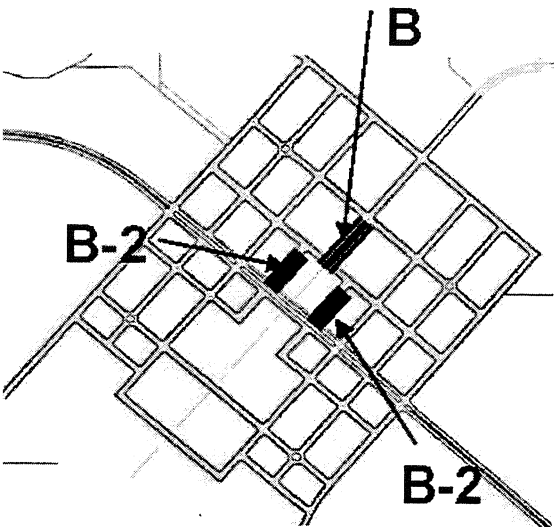


**Section A**  
Pleasant Grove Blvd. @ Commercial

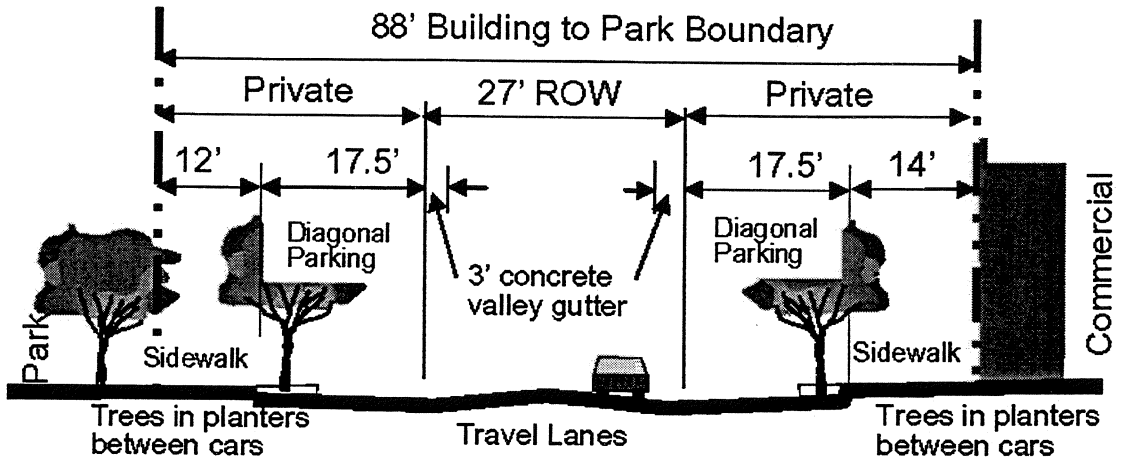


**Section A-2**  
Pleasant Grove Blvd. @ Residential



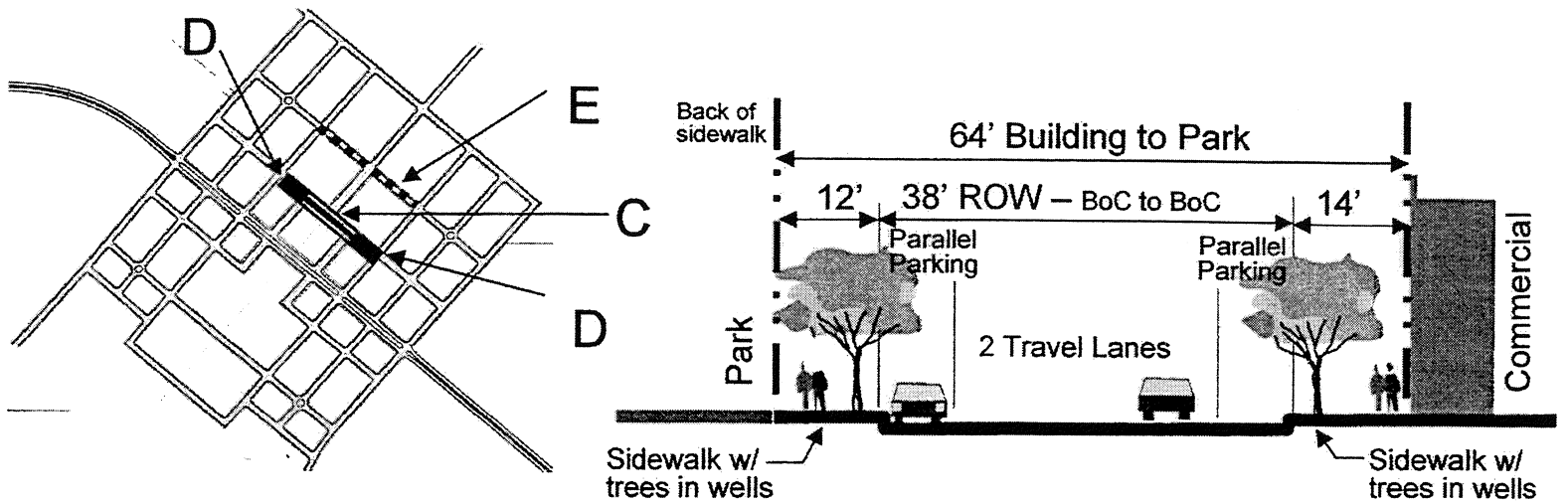


**Section B**  
Village Green Drive

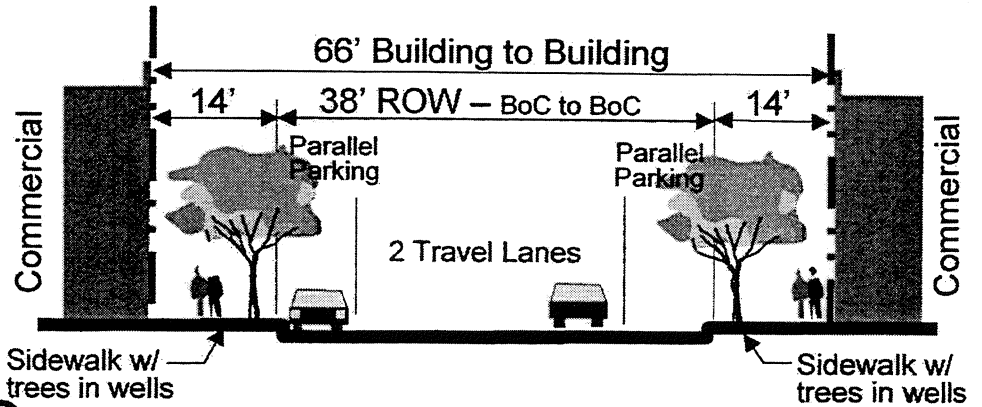


**Section B-2**  
Village Green Drive East & West

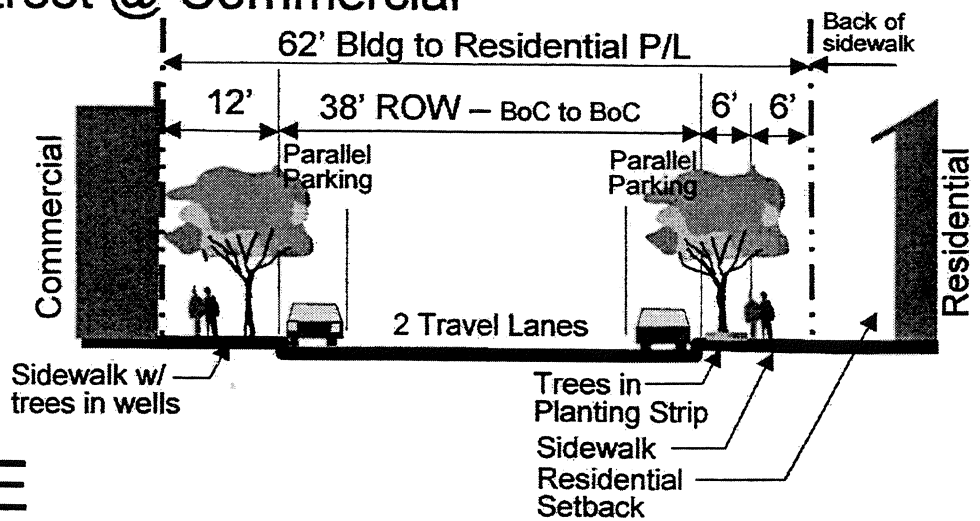




**Section C**  
East/West Street @ Village Green

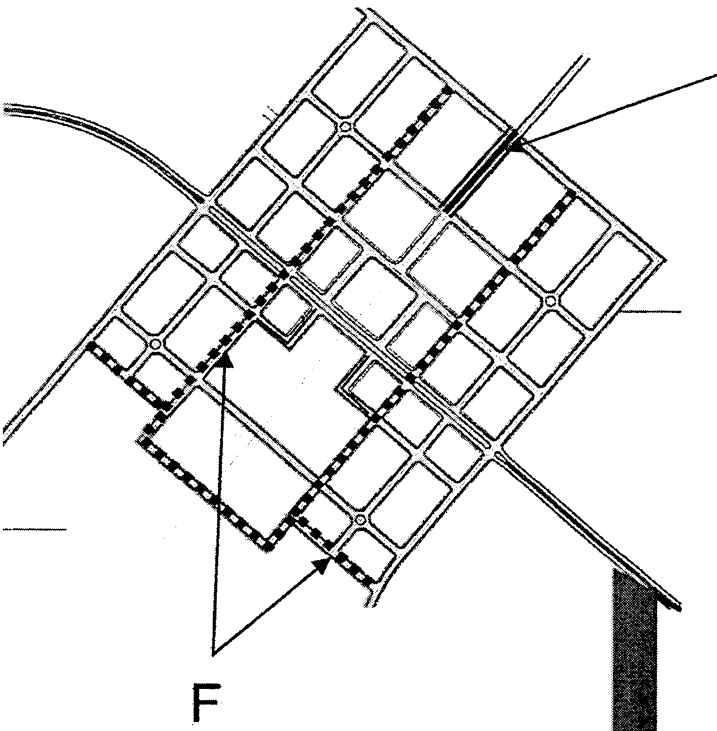


**Section D**  
East/West Street @ Commercial

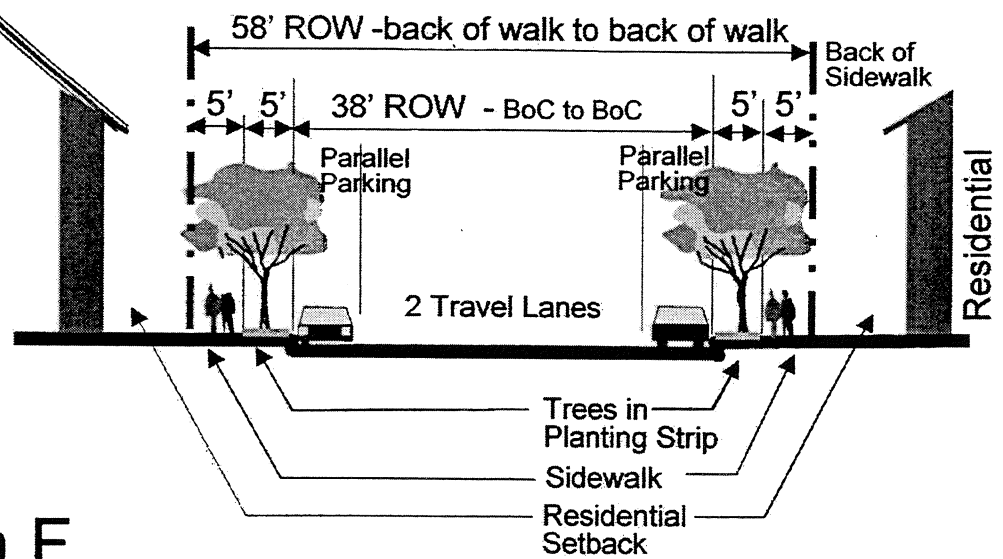


**Section E**  
East/West Street @ Commercial/Residential

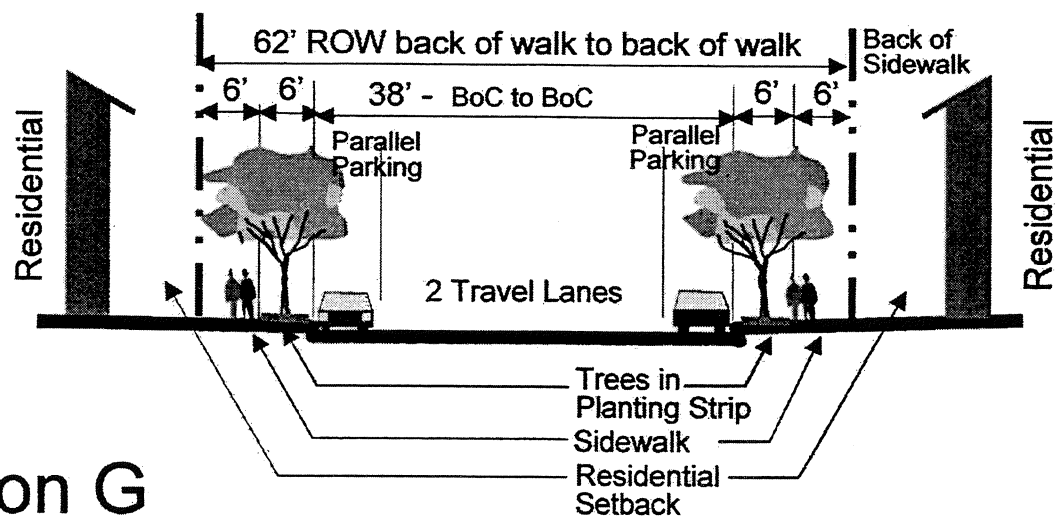




G

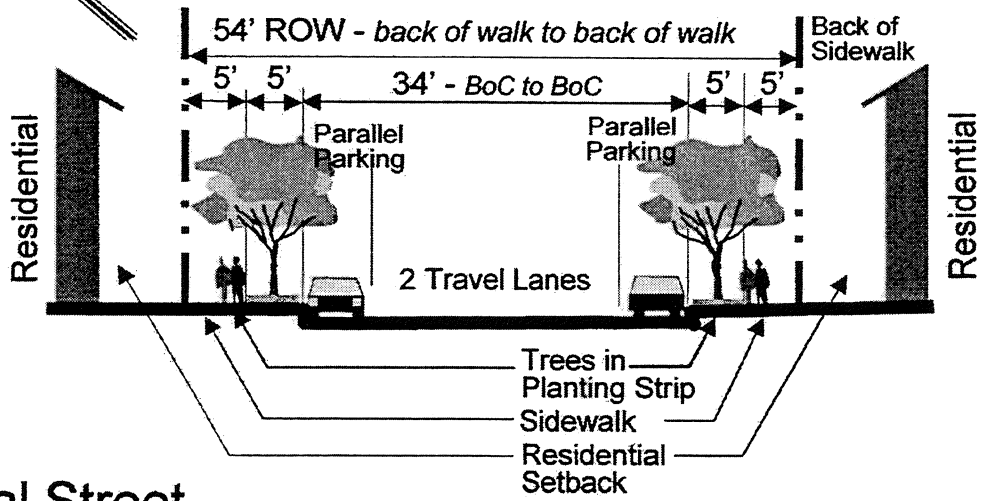
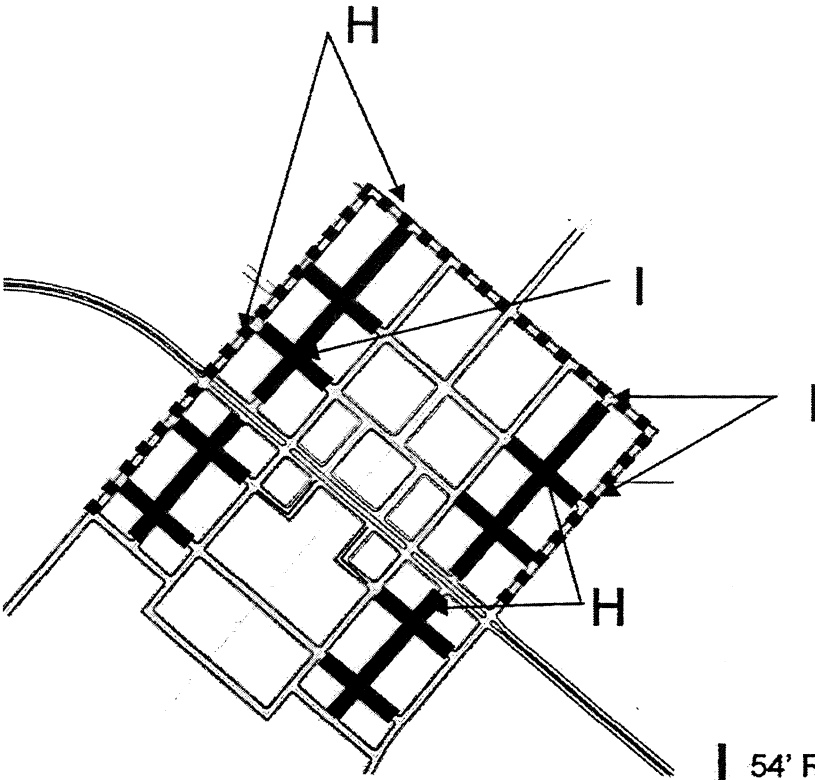


**Section F**  
Major Residential Street

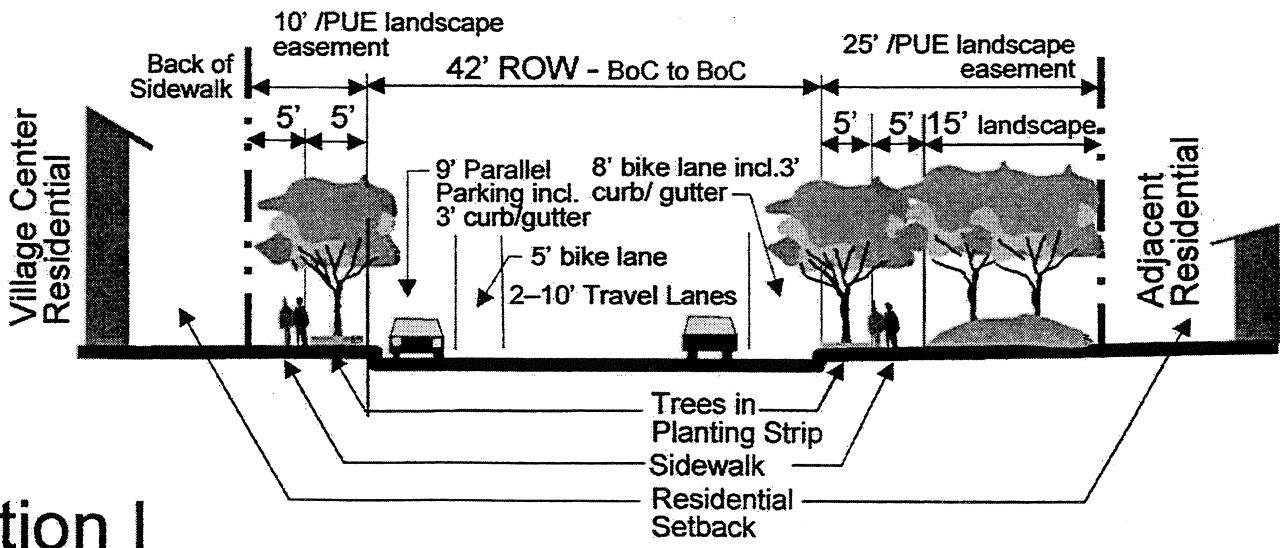


**Section G**  
Residential Entry Street





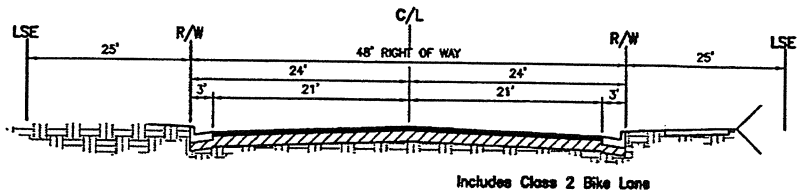
**Section H**  
Minor Residential Street



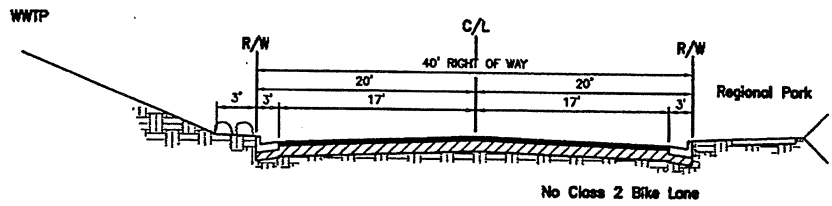
**Section I**  
Modified Collector Perimeter Street



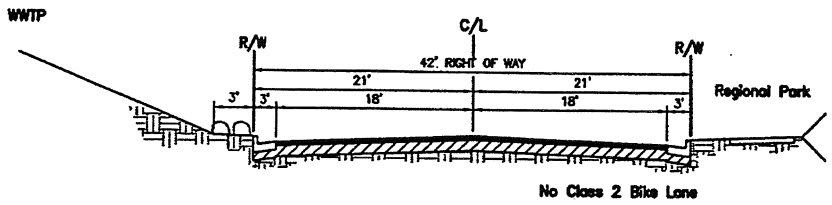
Figure 7-10  
**West Roseville Specific Plan  
 Phillip Road**



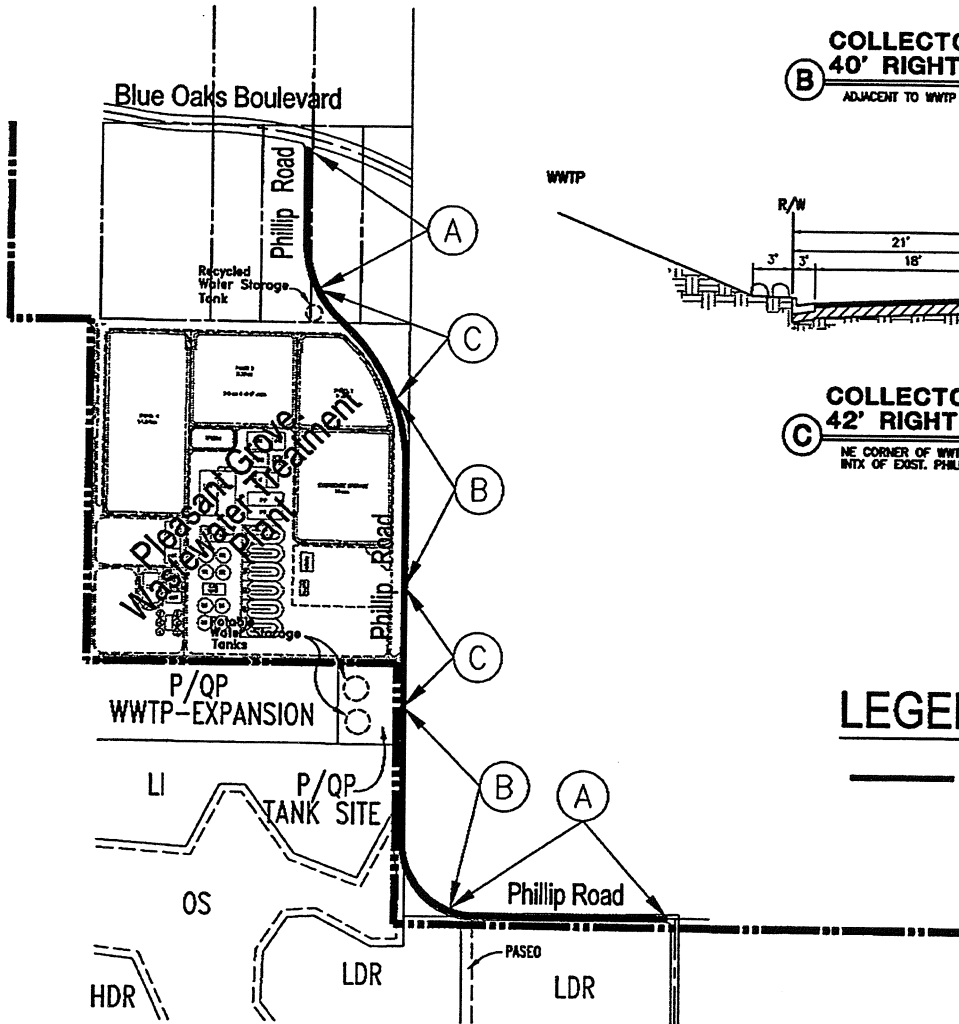
**(A) TYPICAL COLLECTOR STREET  
 48' RIGHT OF WAY**  
 NORTH OF WWTP &  
 ADJACENT TO RESIDENTIAL NTS



**(B) COLLECTOR STREET  
 40' RIGHT OF WAY**  
 ADJACENT TO WWTP NTS



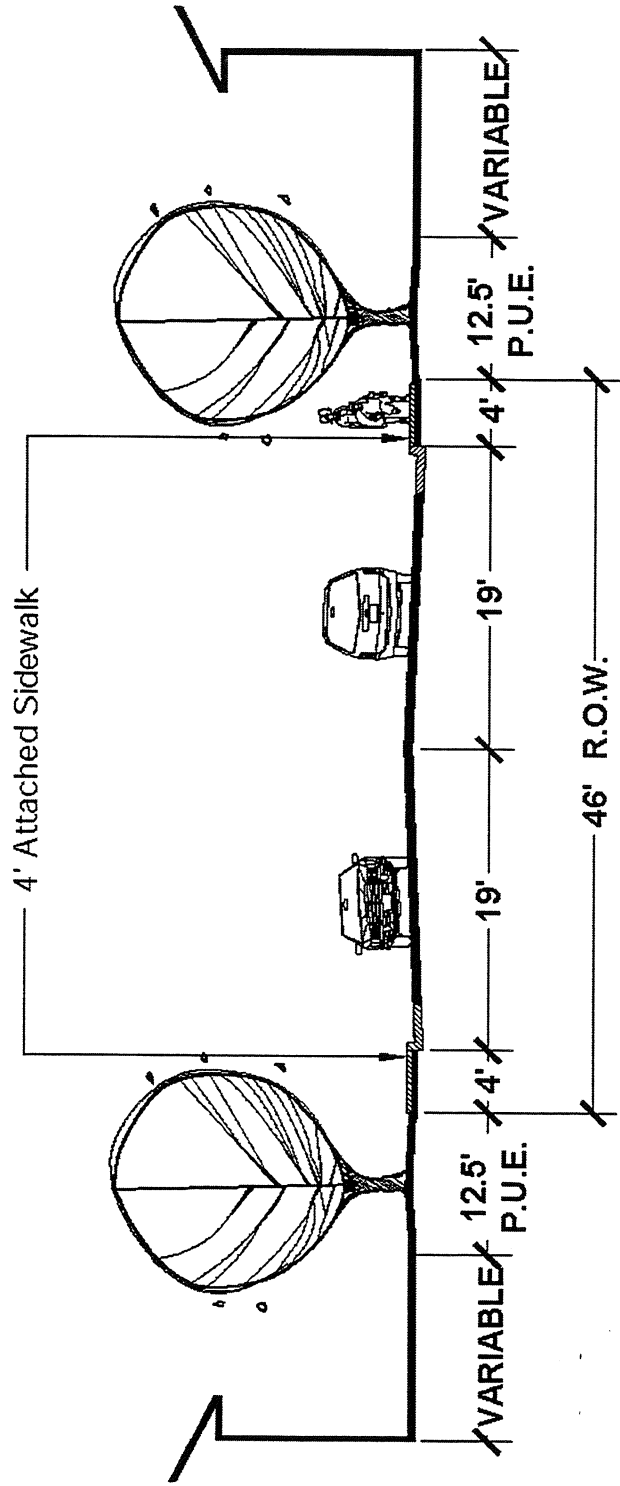
**(C) COLLECTOR STREET  
 42' RIGHT OF WAY**  
 NE CORNER OF WWTP @  
 INTX OF EXST. PHILLIP ROAD NTS



**LEGEND**

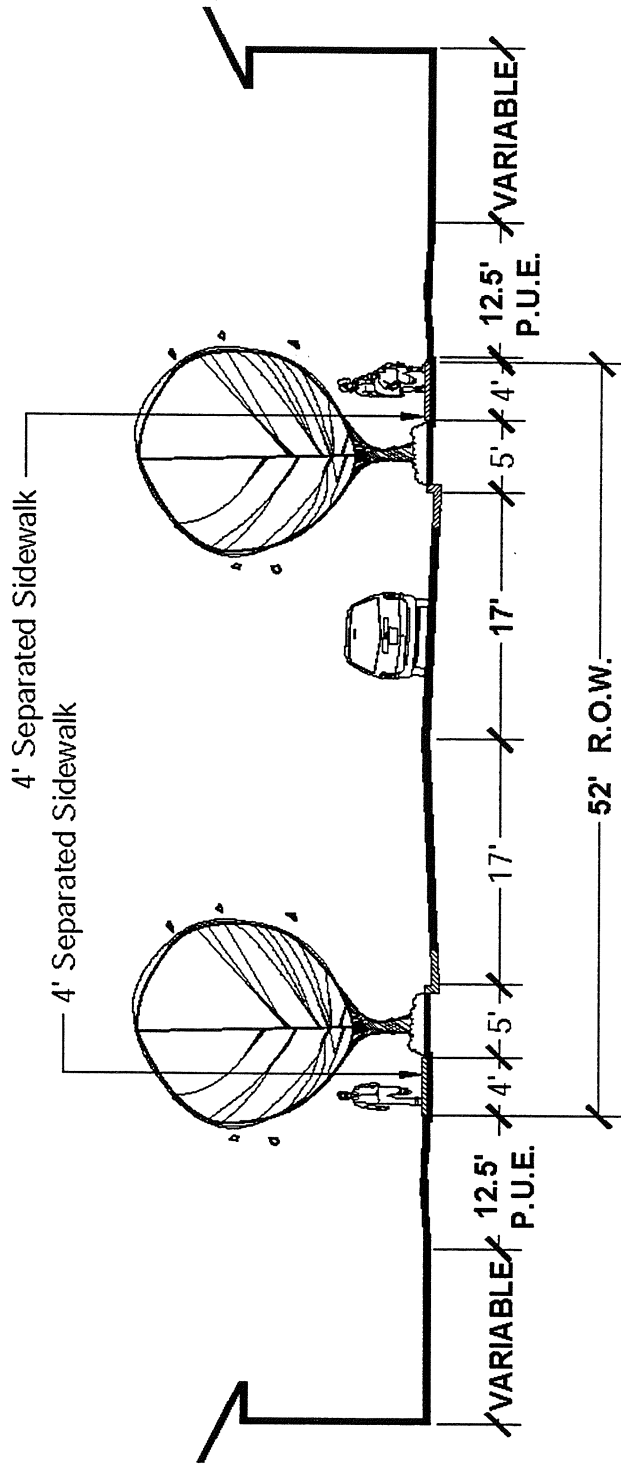
— Phillip Road





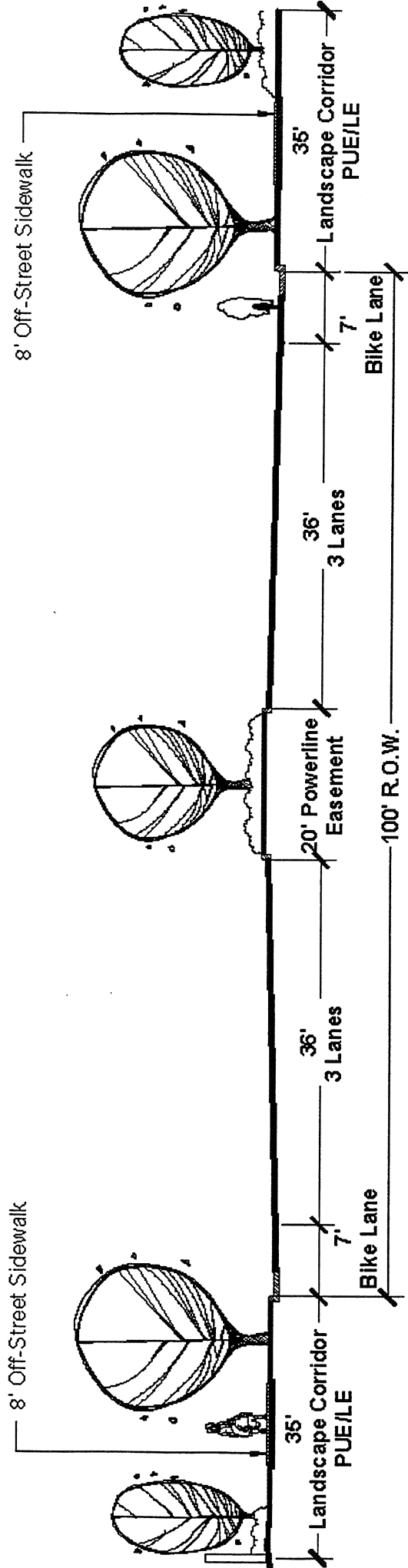
Primary Residential Street





Residential Separated Sidewalk



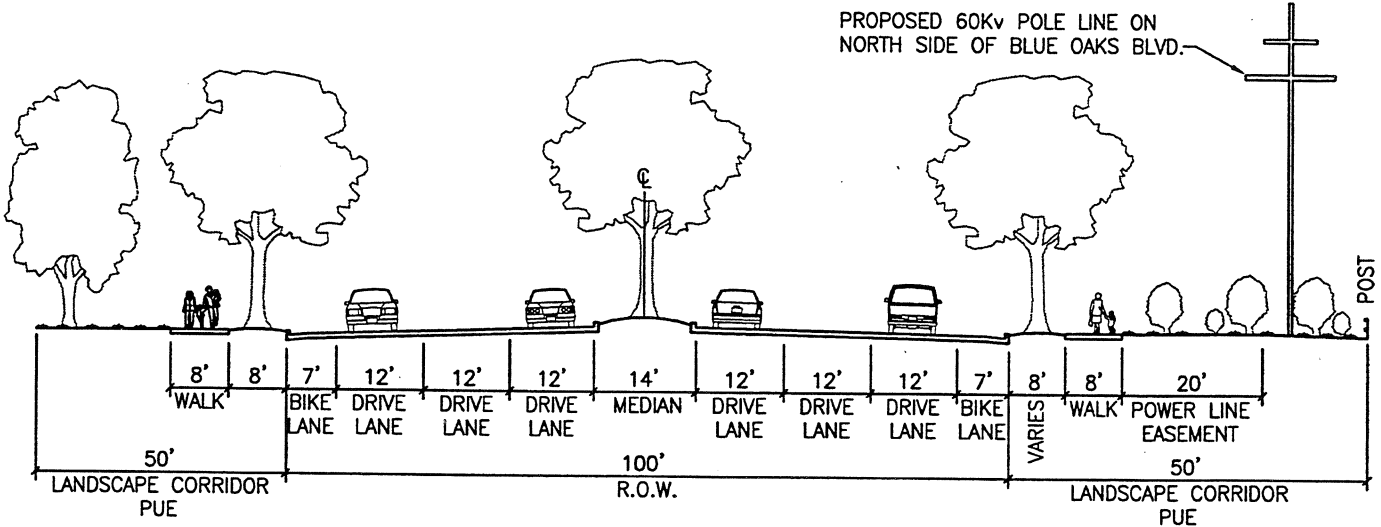


Westside Drive



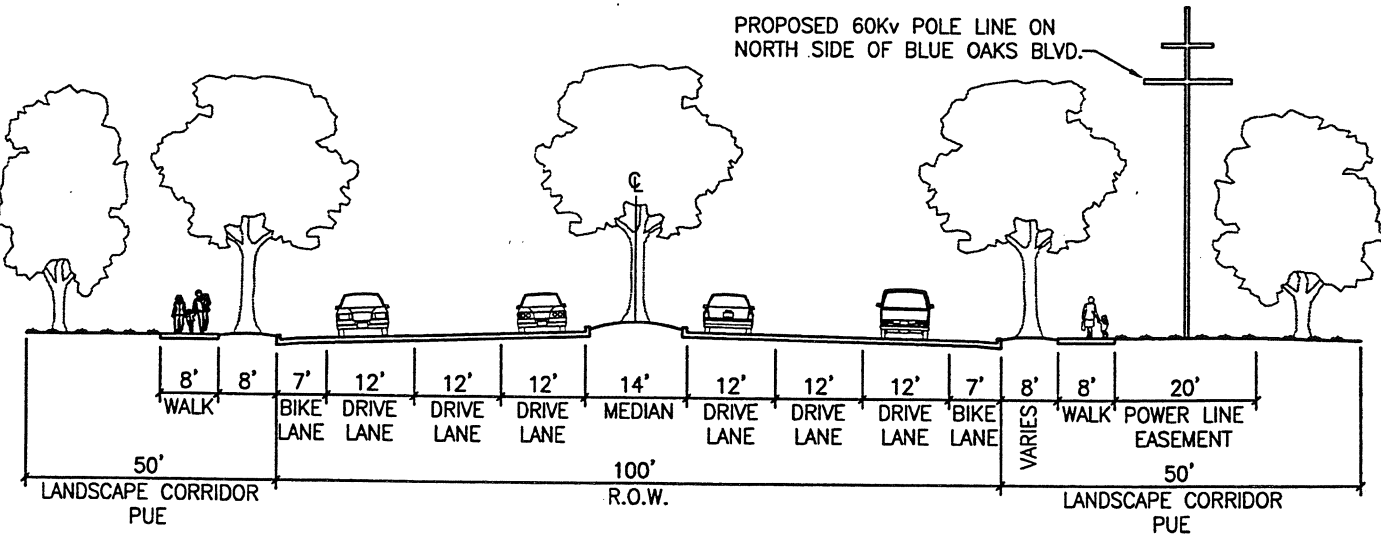
# Blue Oaks Boulevard

## ADJACENT TO OPEN SPACE



100' R.O.W.

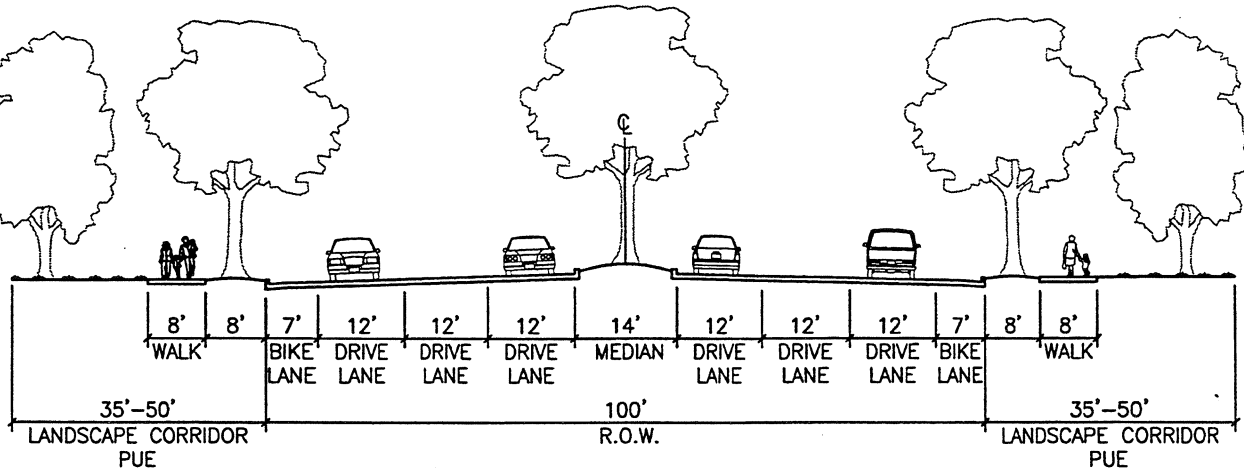
## ADJACENT TO OTHER LAND USE



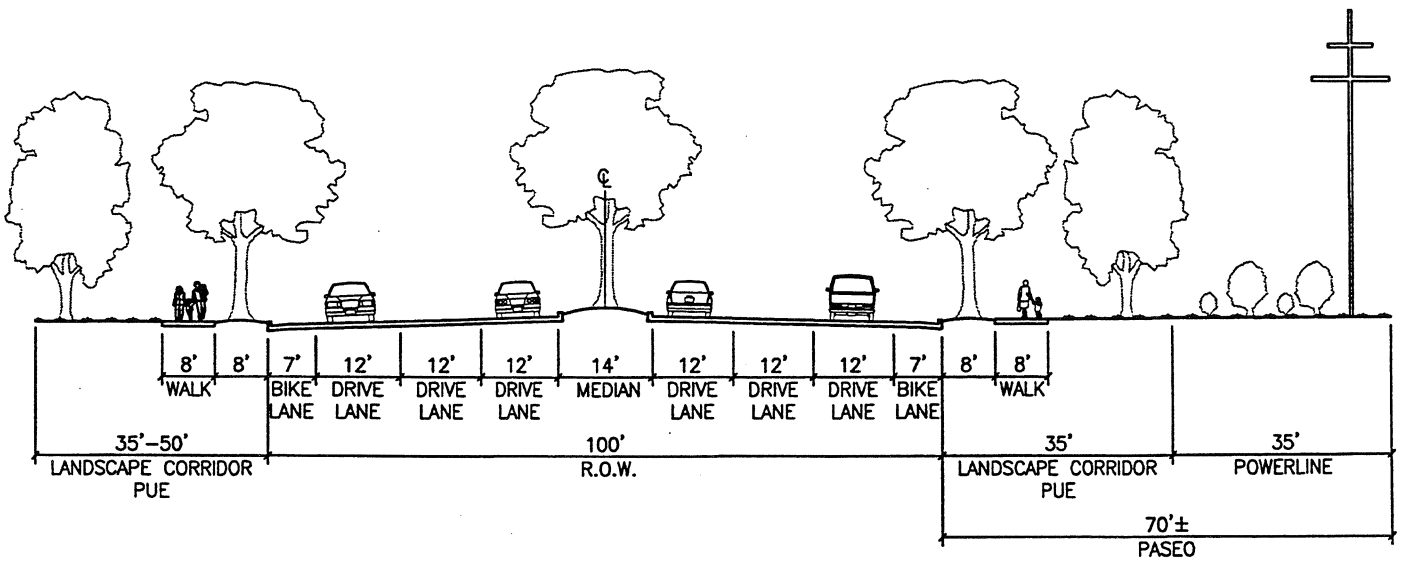
100' R.O.W.



# West Side Drive



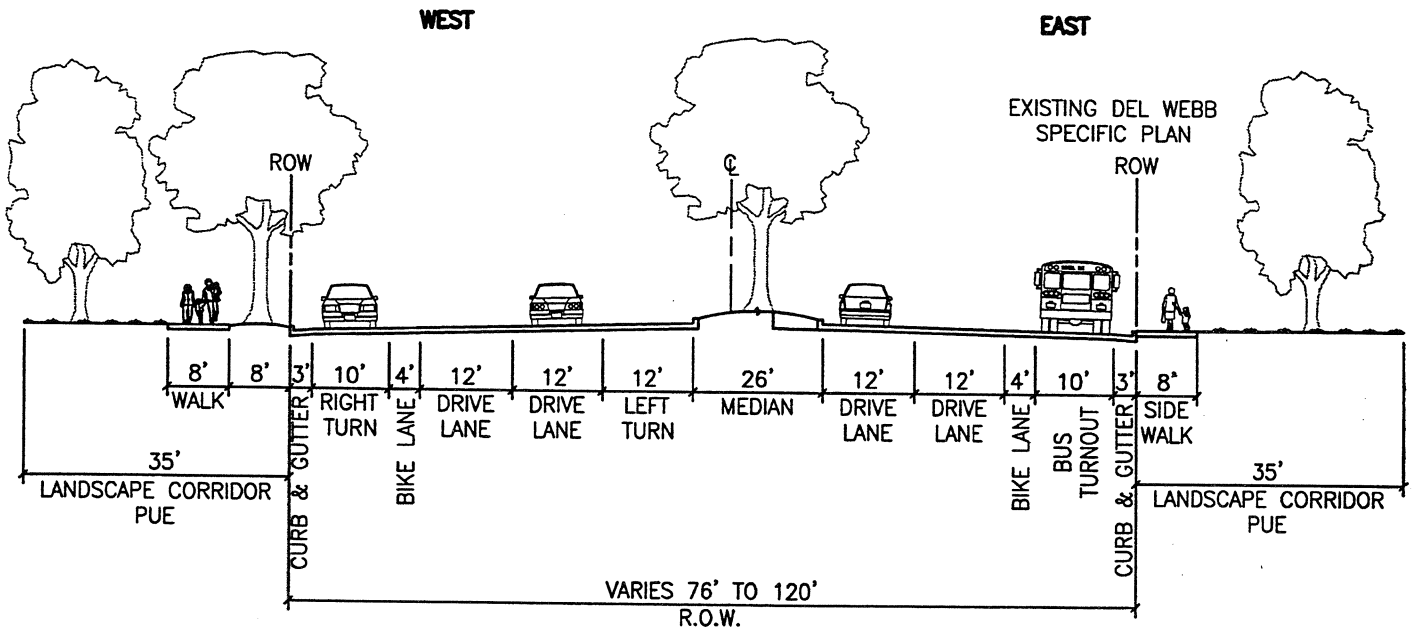
## 100' R.O.W. Typical Section



## 100' R.O.W. Section at Paseo Near Powerline Easement



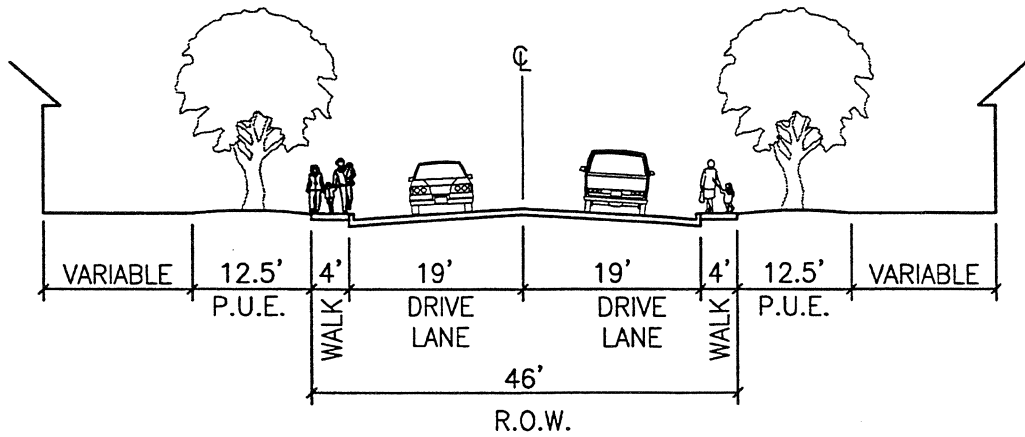
# Fiddymment Road Taper North of Pleasant Grove Boulevard Six Lane Section





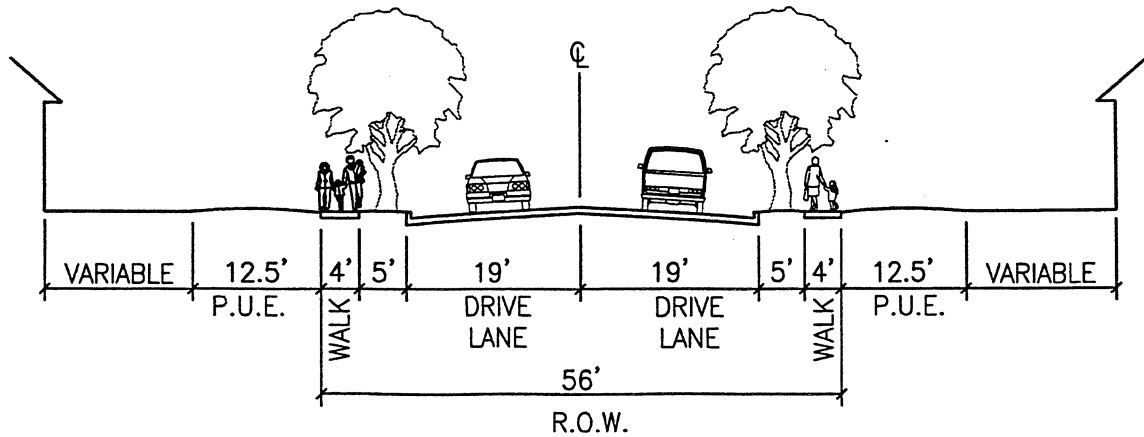
# Primary Residential Streets

## Residential Attached Sidewalk



46' R.O.W.

## Residential Separated Sidewalk

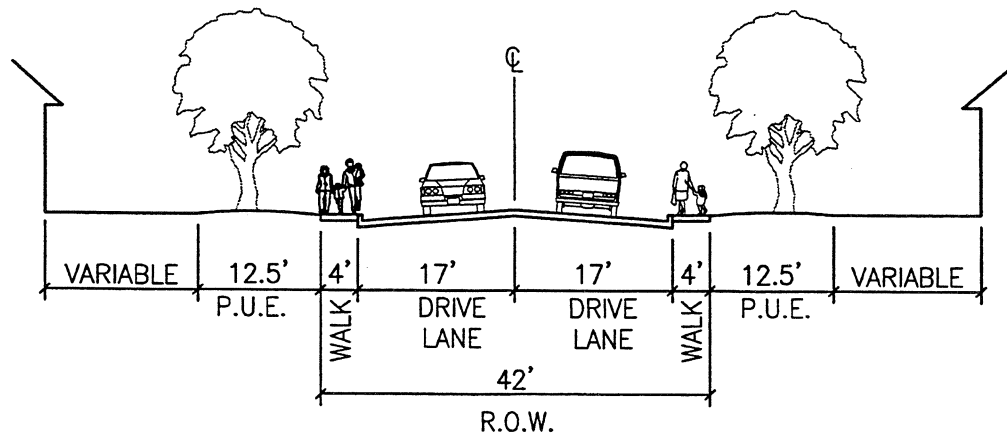


56' R.O.W.



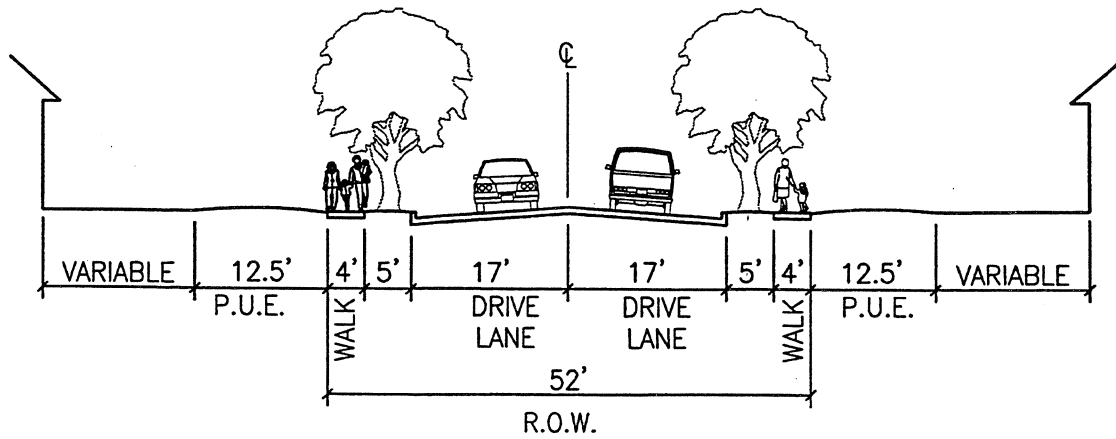
# Minor Residential Streets

## Residential Attached Sidewalk



42' R.O.W.

## Residential Separated Sidewalk



52' R.O.W.

